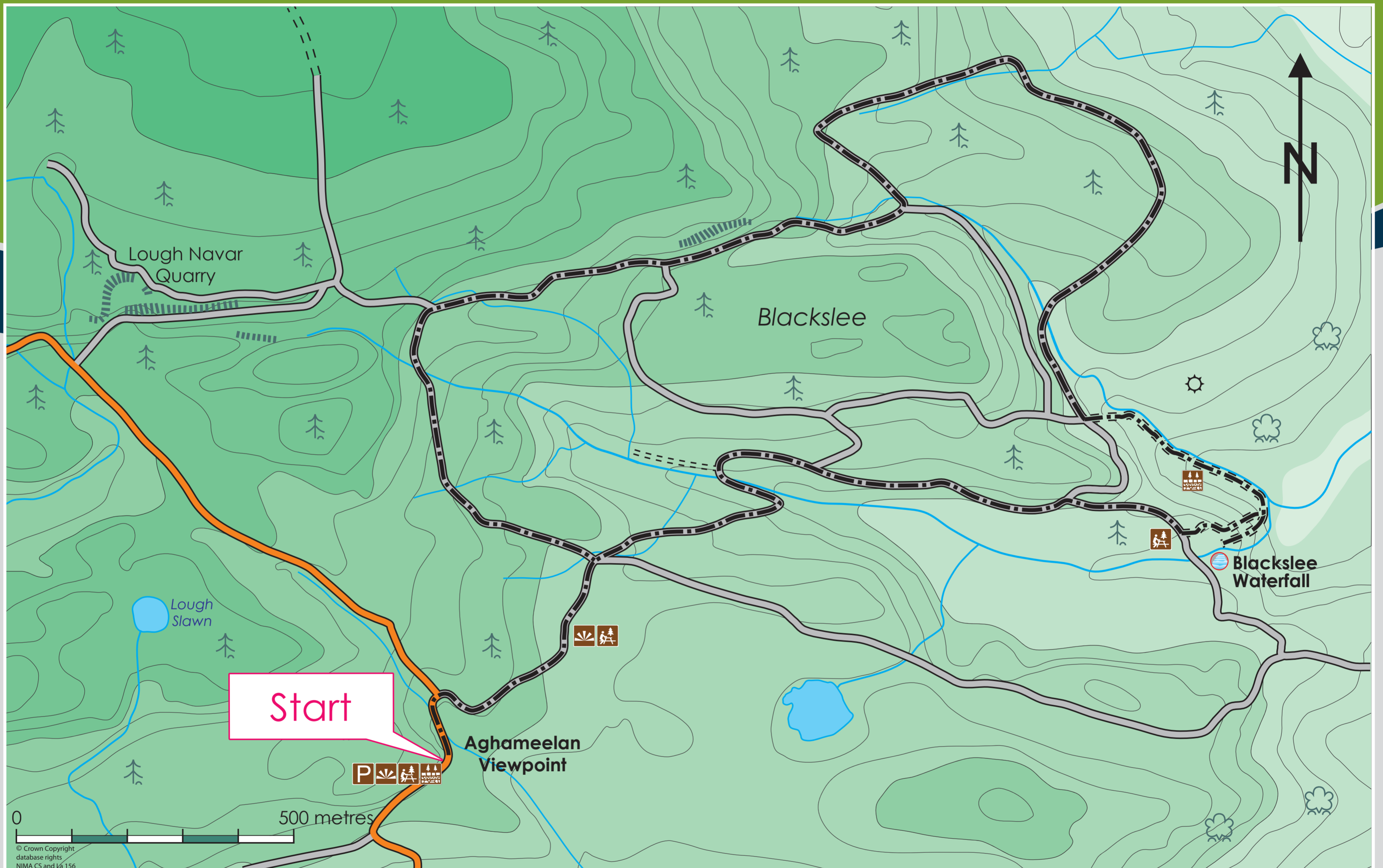
















Blackslee Waterfall Walk



© Crown Copyright
database rights
NIMA CS and J4 156

- | | | | | | | | |
|---|--------------------------|--|--------------------|---|---------------------|---|-----------------|
|  | Walk Route |  | Footpath |  | Rivers |  | Parking |
|  | Lough Navar Scenic Drive |  | Contours |  | Blackslee Waterfall |  | View Point |
|  | Forest Track |  | Cliff/Steep ground |  | Rath |  | Picnic area |
| | | | |  | Forest Area |  | Geological site |