




# ArcGIS Web Map



16/09/2020 15:40:39

-  Deeds
-  Mid\_Ulster\_Boundary



© Crown Copyright & Database Right 2020, © Ordnance Survey Ireland - SpatialNI is a service provided by Ordnance Survey of Northern Ireland®