



The **Comber Greenway** is a 7 mile traffic free section of the National Cycle Network running from Belfast to Comber along the old railway line which closed in 1950. The traffic free walking and cycling route begins at Dee Street in East Belfast close to the Harland and Wolff shipyard. From the Holywood Arches to the Comber Road, Dundonald the Greenway provides a tranquil green corridor through East Belfast with points of interest along the way including the **CS Lewis Statue**, views of the **Harland & Wolff Cranes**, **Parliament Buildings** at Stormont and the Belfast Hills.

At the Comber Road, Dundonald the route diverts briefly from the old railway along a section of riverside path to Millmount Road before continuing to Comber through a rural landscape, passing the Billy Neill (MBE) Centre for Soccer Excellence with views of adjacent farmland and **Scrabo Tower**. Cyclists and walkers can cross the River Enler and farm lanes using a number of reinstated bridges before arriving at the Old Belfast Road, Comber.



The Greenway is an important corridor for local wildlife, nature conservation and urban biodiversity. The design of the Greenway has incorporated the needs of protected species known to be active along the route and has been sensitive to areas of local nature conservation importance, such as the River Enler and areas of woodland and wetland. The walking and cycling route provides a traffic free environment for leisure walking and cycling and offers the commuting cyclist a direct route from Comber, through Dundonald to East Belfast and onwards to Belfast city centre. The most remarkable feature of the Comber Greenway is the feeling of rural escape from urban bustle.

## Additional Cycling Opportunities

The **Strangford Lough Cycle Trail** is an 82 mile circular cycle route in the Strangford Lough area. National Cycle Network Route 99 travels north east from Comber Square towards Scrabo Tower, Regional Route 20 travels south east from Comber Square to Castle Espie, Whiterock and beyond.

Front Cover: View of Scrabo from the Comber Greenway  
Photography Credits: R Ashby/ Sustrans

## Tourist Information

- i** **Belfast Welcome Centre**  
47 Donegall Place, Belfast BT1 5AD  
T: (028) 9024 6609 Email: [welcomecentre@belfastvisitor.com](mailto:welcomecentre@belfastvisitor.com)  
Web: [www.gotobelfast.com](http://www.gotobelfast.com)
- i** **Ards Tourist Information Centre**  
31 Regent Street, Newtownards, BT23 4AD  
T: (028) 9182 6846 Email: [tourism@ards-council.gov.uk](mailto:tourism@ards-council.gov.uk)  
Web: [www.ards-council.gov.uk](http://www.ards-council.gov.uk)

### Bus and Train Services

**Translink**  
T: 028 9066 6630, [www.translink.co.uk](http://www.translink.co.uk). **Train stations** that serve the Comber Greenway are Belfast Central, Bridge End and Sydenham. Bicycles will be carried free of charge on Translink train services but are not permitted on trains prior to 09:30 Monday - Friday. Walkers can access the Greenway by bus using Metro services 4a/19/20/20a from the City Hall to Dundonald or Ulsterbus services 11 & 511 from Liganside Buscentre to Comber.

### Cycling Information

**Sustrans**  
Sustrans is a leading sustainable transport charity, working on practical projects so people choose to travel in ways that benefit their health and the environment. The charity is behind many groundbreaking projects including the National Cycle Network. For more information on the National Cycle Network, to buy maps and guides or to become a Sustrans Supporter visit or call [www.sustrans.org.uk](http://www.sustrans.org.uk) T: 0845 113 00 65

This project is supported by:



# Comber Greenway

The Comber Greenway is a 7 mile traffic free walking and cycling route connecting East Belfast, Dundonald and Comber.



Registered Charity No. 326550 (England & Wales) SCO39263 (Scotland)

[www.combergreenway.org.uk](http://www.combergreenway.org.uk)



# Comber Greenway



















When you are on the National Cycle Network you will see these signs, red for National Route, blue for Regional Route.



- ### Comber Greenway Access Points
- Dee Street
  - Manderson Street
  - Hollywood Arches
  - Beersbridge Road
  - North Road
  - Sandown Road
  - Knock Road
  - Barnetts Road / Kings Road
  - Abbey Road
  - North Sperrin
  - Upperlands Walk, Tullycarnet
  - East Link Road, Dundonald
  - Quarry Lane, Dundonald
  - Comber Road / Old Dundonald Road, Dundonald
  - Millmount Road, Dundonald
  - The Billy Neill (MBE) Centre For Soccer Excellence
  - Ballyrainey Road, Comber
  - Belfast Road, Comber

	Comber Greenway
	National Cycle Network on road
	National Cycle Network Traffic-free
	Access point
	Public telephone
	Public toilets
	Bike shop
	Post office
	Cafe
	Shop
	Library
	Parking
	Signalled crossing
	Viewpoint
	Tourist attraction



This material is based upon Crown Copyright and is reproduced with the permission of Land and Property Services under delegated authority from the Controller of Her Majesty's Stationery Office, © Crown copyright and database rights. Permit number 80154.